

















- Key**
-  Site Boundary (Subject of Planning Application)
 -  Wider Ownership Boundary
 -  Homes
 -  Retail/Leisure/Employment Facilities
 -  Avenues
 -  Streets
 -  Lanes
 -  Private Gardens
 -  Parks & Open Space
 -  Naturalistic Play Area
 -  All Weather Sports Pitches
 -  Sustainable Urban Drainage
 -  Existing Woodland
 -  Specimen Street Trees
 -  Recreational Footpath/Cycleways



n*ORTH



0m 10m 20m 30m 40m 50m 60m

Scale 1:1250 (@ A2)

Ordnance Survey © Crown copyright 2011.
All rights reserved. Licence number LIG1024

e*SCAPE
urbanists

Project Title
The Works, Acrefair

e*SCAPE Job No.
011-004

Client
Air Products

Drawing Number	Revision
011-004-P005	REV -

Drawing Title
Illustrative Masterplan & Layout

Scale	Date
1:1250 @ A2	December '11